NOTE TO CONTRACTOR:

SPOT GRADE ELEVATIONS SHOWN FOR DRAINAGE INFORMATION ONLY. A FINAL ENGINEERED GRADING PLAN SHALL BE USED FOR CONSTRUCTION PURPOSES. IT IS RECOMMENDED THAT ALL GRADES BE STAKED PRIOR TO CONSTRUCTION.

T/S = TOP SWALE
F/L = FLOW LINE
FFE = FIRST FLOOR ELEVATION

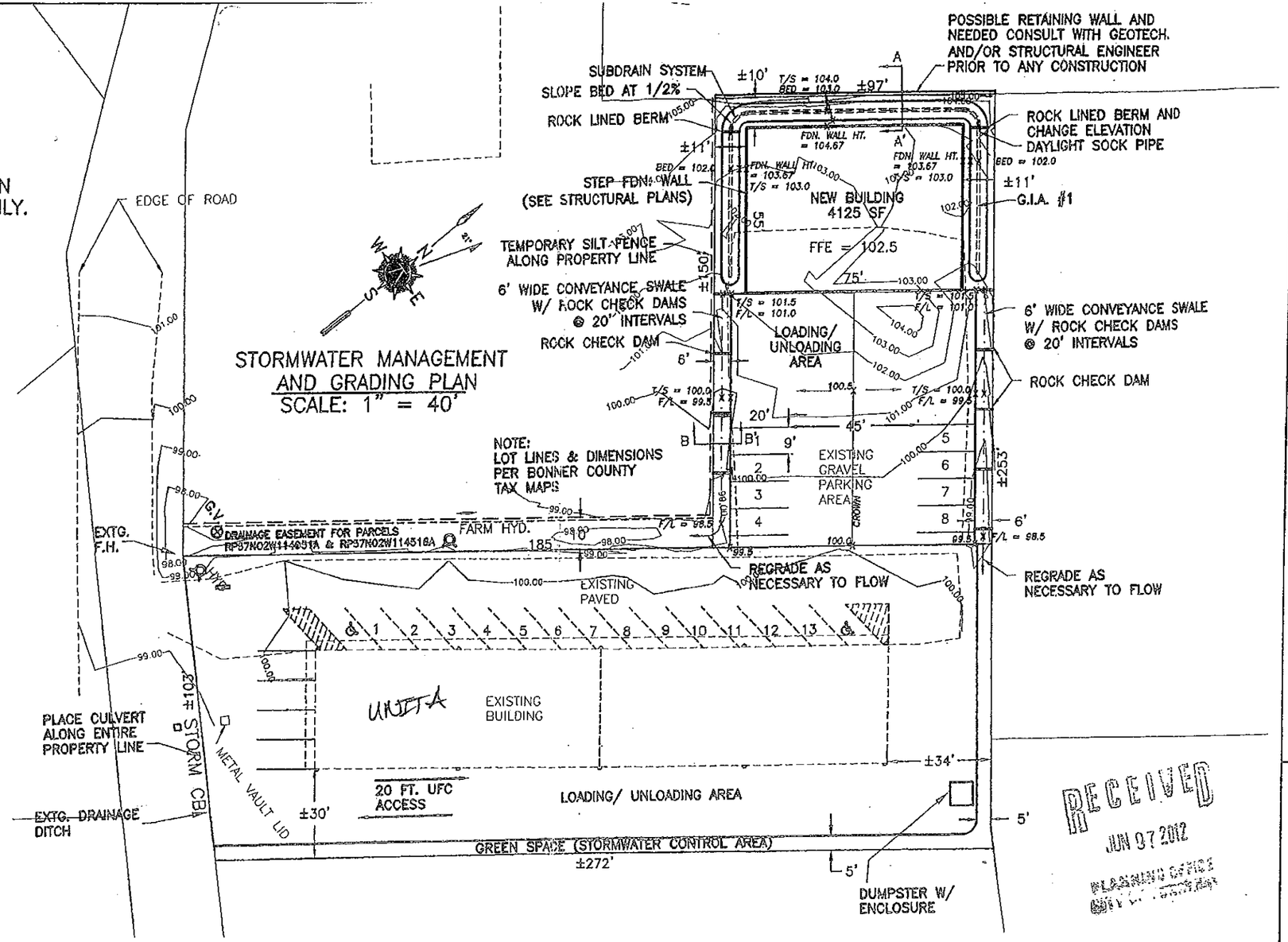


GIA CHARACTERISTICS:
GIA #1
TOP DIMENSIONS =200' X 6'
BED DIMENSIONS = 195' X 1'
DEPTH = 10"
SIDE SLOPE = 3:1
VOLUME = 576 CF

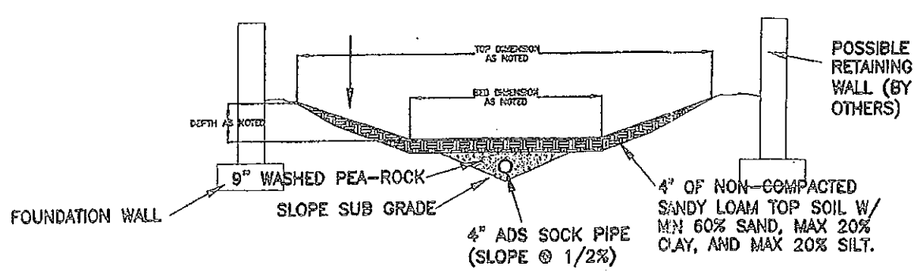


CROSS SECTION A-A'
(NOT TO SCALE)

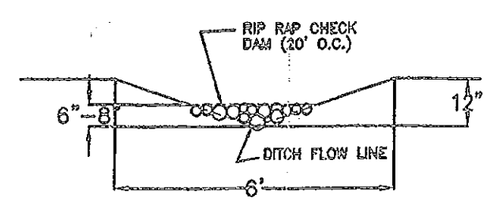


CROSS SECTION B-B'
(NOT TO SCALE)

RECEIVED
JUN 07 2012
PLANNING OFFICE

MARCH 20, 2007

SHEET 1 OF 1

P&D DEVELOPMENT
LOCATED IN A PORTION OF SEC. 11, TOWNSHIP 57 NORTH, RANGE 2 WEST, BONNER COUNTY, ID.

TUCKER BROWN & VERMEER, LLC
ENGINEERING AND LAND SURVEYING
102 S. 2nd Ave., Sandpoint, ID 83864 (208)263-5864