

Ponderay - City Planning


Lot Line Adjustment and Notational Change Application

Cover Sheet

Site/Project Information	
Project Description:	A replat of Lots 10, 11 and 12 of Block 15 of Ponderay Reconfiguring the three lots from East facing along Oak Ave to be south facing along 5th Street. * A Community Development Project
Project Representative:	<i>Joelle Hofer</i>
E-mail:	
Phone #'s:	208-265-5468
Location:	505 Oak Ave
Legal Description:	Block 15 Lots 10, 11 and 12 of Ponderay as recorded in Book 1 of Plats Page 54, Bonner County, Idaho

Applicant/Owner Information	
Name:	City of Ponderay with Adam & Chrissy Mitton
Legal Owner:	Adam & Chrissy Mitton
Signature:	<i>Joelle Hofer</i>
Mailing Address:	
E-Mail:	cmitton99@yahoo.com
Phone #'s:	208-946-7416

Ponderay Planning Department	
File Number:	LS22-041
Fees:	<i>0</i>
	Community Development Project
Zoning:	Residential
Received By:	<i>Joelle Hofer</i>
Date:	<i>4/14/22</i>
Comments:	RPP0350015007BA



Bonner County provides the data "as is" with no claim as to its accuracy.

April 5, 2022

Major Roads

Major Roads

Local Roads

Local

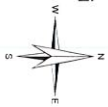
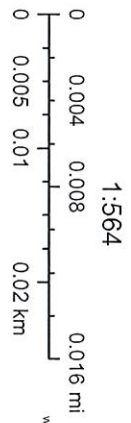
Ramp

Parcels

Lots

477 x 75 ±
Wide Deep

5th Street



Source: Esri, Maxar, GeoEye, Earthstar