




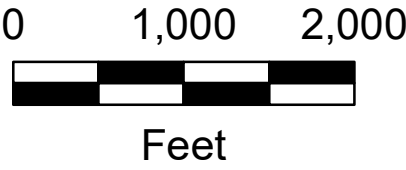



Zoning

-  Commercial
-  Industrial
-  Recreation
-  Residential
-  Rural

NOTES

- A** Commerical Zone includes the east 660 feet of Section 10 per Ordinance No. 6-3A.
- B** Residential Zone includes the west 150 feet of the E 1/2- E 1/2 of Section 11 less the north 540 feet per Ordinance No. 6-3.
- C** Union Pacific Railroad right-of-way is 100 feet.



This map is provided for general reference or use. The map depicts the approximate location of land uses, facilities, and zone boundaries. Please contact the City of Ponderay at 208-265-5468 for additional information.

Date: February 2022

